

**ALTERNATES**


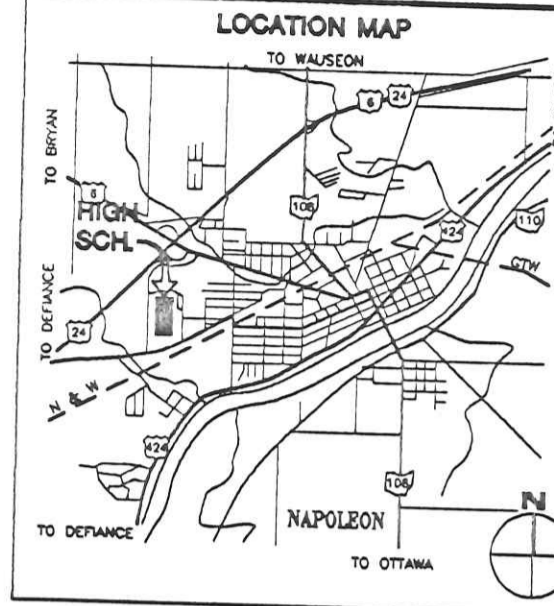
- H-1 ALL WORK ASSOCIATED WITH OVERLAY AND SITE IMPROVEMENTS TO THE BUS TRANSFER AND STUDENT PARKING LOTS, SEE SHEET HA-1b
- H-2 ALL WORK ASSOCIATED WITH THE PARKING LOT IMPROVEMENTS TO THE SOUTH OF THE BUS MAINTENANCE FACILITY.
- H-3 ALL WORK ASSOCIATED WITH THE CONSTRUCTION OF A NEW CONCRETE WALKWAY FROM BRIARHEATH AVE. TO WILDCAT DRIVE
- H-4 ALL WORK ASSOCIATED WITH THE RE-TOPPING OF THE EXISTING ASPHALT WALKWAY PATHS.
- H-5 (BY G.C., SEE SHEET HA-2)
- H-6 (BY G.C., SEE SHEET HA-2)
- H-7 OMIT ALL WORK ASSOCIATED WITH THE CONSTRUCTION OF NEW SIDEWALK WHICH LEADS TO NEW EXTERIOR DOORS, SEE DETAIL 4/HA-1b

**PRIME CONTRACTOR LEGEND**

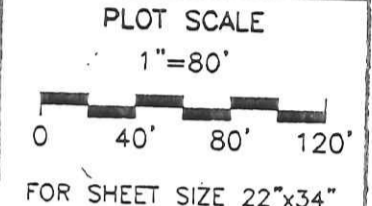
- SC SITE CONTRACTOR
- GC GENERAL CONTRACTOR
- RC RESTORATION CONTRACTOR
- PC PLUMBING CONTRACTOR
- HC HVAC CONTRACTOR
- EC ELECTRICAL CONTRACTOR

**KEYNOTE LEGEND**

- 1 REMOVE EXISTING ASPHALT WALK, FILL VOID TO GRADE W/ TOP SOIL, SEED AND MULCH (BASE BID)
- 2 ALT. H-4, OVERLAY EXISTING ASPHALT WALK, SEE DETAIL 5/SD-1 TYPE D1
- 3 NEW PAVEMENT, SEE DETAIL 5/SD-1 TYPE A (SIM.), OVER EXISTING BASE (BASE BID)
- 4 PLACE TOPSOIL FROM WORK AND PARKING EXCAVATION IN LOW AREAS, DO NOT PLACE MORE THAN 4" OF FILL AROUND EXISTING TREE TRUNKS. FINE GRADE TO DRAIN, AND SEED.
- 5 EXIST. 4" CLAY TILE
- 6 EXIST. 4" PLASTIC TILE
- 7 EXIST. 6" CLAY TILE
- 8 EXIST. 4" PERF DRAIN TILE
- 9 EXIST. ELECTRICAL LINE
- 10 EXIST. SPRINKLER AND WIRES



**BEILHARZ ARCHITECTS INCORPORATED**  
 701 1/2 WEST FIRST STREET • DEJANCE  
 OHIO 43012  
 TELEPHONE 621-1111  
 419-782-6211  
 FAX 419-782-6722



ISSUE DATE: 12-19-97  
 FOR BIDS

©1997 BEILHARZ ARCHITECTS, INC.  
 THE CONTENT OF THIS DRAWING IS NOT INTENDED TO BE SUITABLE FOR USE BY INDIVIDUALS OR COMPANIES UNLESS THEY ARE LICENSED PROFESSIONALS AND HAVE BEEN ADVISED BY THE ARCHITECT OF THE SCOPE OF THE PROJECT AND THE LIMITS OF THE ARCHITECT'S RESPONSIBILITY. THE ARCHITECT'S LIABILITY IS LIMITED TO THE PROFESSIONAL SERVICES PROVIDED BY HIMSELF OR HIS FIRM. THE ARCHITECT SHALL BE AT THE CLIENT'S RISK AND WITHOUT LIABILITY OR OBLIGATION TO THE ARCHITECT.

**HIGH SCHOOL**  
 NAPOLEON AREA SCHOOLS  
 701 BRIARHEATH AVENUE  
 NAPOLEON, OHIO

SITE PLAN  
 SITE DETAILS

PROJECT: 94-1781M

DRAWN BY: SLB, AWB

CHECKED BY: AWB, JSO

SHEET

**HA-1a**

**PAVING LEGEND**

- PAVED PARKING (ALT H-2)
- HEAVY DUTY PAVEMENT (DET 5/SD1 TYPE B) 67,982 SQ.FT.
- CONCRETE APPROACH (DET 4/SD1) 2,271 SQ.FT.

AREAS GIVEN FOR REFERENCE ONLY, CONTRACTOR SHALL FIELD VERIFY SITE CONDITIONS AND DIMENSIONS

**PAVING LEGEND**

- PAVED WALKWAYS (ALT H-4)
- NEW OVERLAY (DET 5/SD1 TYPE D1) 28,700 SQ.FT.

AREAS GIVEN FOR REFERENCE ONLY, CONTRACTOR SHALL FIELD VERIFY SITE CONDITIONS AND DIMENSIONS

ALTERNATE H2: PAVE EXISTING STONE PARKING AREA WITH HEAVY DUTY PAVEMENT (DET 5/SD-1 TYPE B). INSTALL 4 CATCH BASINS AND CONNECT TO EXIST. 18" STORM LINE. FIELD VERIFY EXISTING DIMENSIONS AND GRADES, STRIPE AS INDICATED. NEW PAVING TO SLOPE 4% TO NEW CATCH BASINS.

UNDER ALTERNATE, CONSTRUCT CONCRETE APPROACH SIMILAR TO 4/SD-1 AT NORTH AND SOUTH ENTRANCE

**BUS TRANSFER LOT**  
 19 BUSES  
 36 CARS

**STUDENT LOT**  
 ALTERNATE H1  
 361 SPACES

SCOREBOARD LOCATION

STOCK PILE CLEAN TOPSOIL FROM ALL SCHOOLS IN THIS LOCATION

100 LF FRENCH DRAIN, SEE DETAIL 1/HA10

135 LF FRENCH DRAIN, SEE DETAIL 1/HA10

**NORTH LOT**  
 70 SPACES

**SOUTHEAST LOT**  
 9 SPACES

**NAPOLEON HIGH SCHOOL**

TENNIS COURTS

4" CONCRETE WALK, SEE DETAIL 6/SD-1

ALTERNATE H3

**SITE PLAN**

SCALE: 1" = 80'-0"



CHELSEA AVENUE KENILWORTH AVENUE WESTCHESTER AVENUE WESTMONT AVENUE CLAIRMONT AVENUE

BULES ROAD

WILDCAT DRIVE

BRIARHEATH AVENUE